



Latvian Geospatial
Information Agency

Standardization of Geographical Names in Latvia, 2018-2019

Vita Strautniece
Head of the Laboratory of Toponymy

(The information from other institutions, submitted by Sanda Rapa,
Natlija Avotiņa, Agris Timuška, Inita Vītola, is included)

The 20th Meeting of the Baltic Division of the United Nations
Group of Experts on Geographical Names (UNGEGN)
Riga September 24 – 26, 2019





Latvian Geospatial
Information Agency

The Main Topics

1. Legislation and names authorities
2. Geographical names collection, maintenance and data distribution → data bases, registers and other repositories, dictionaries
3. Geographical names in cartography
4. Exonyms and renderings
5. Links



Latvian Geospatial
Information Agency

Legal Basis

(the main legislative acts)

LAWS

- The State Language Law (language of geographical names in Latvia)
- The Geospatial Information Law (geographical names in cartography and geospatial data, geographical names database)
- Law on Administrative Territories and Populated Areas (procedures of naming AT units and populated places)

Amendments to this law is being discussed by Parliament now. The main goal of them – expanding the criteria for recognizing official villages to fit also small settlements with disperse built-up areas, not having specific urban elements. This allows to keep more than 4000 disperse populated places registered in the National Address Register

Legal Basis (the main legislative acts)

REGULATIONS OF THE CABINET OF MINISTERS

- Regulations on Toponymic Information - «summary» of geographical names standardization principles and procedures for Latvia (in force from 04.02.2012, amended in 2013 and 2018)
- Regulations on Addressing - specifies principles and procedures for naming of address features (in force from 11.12.2015, (Regulations on System of Addressation 2009-2015))



Names Authorities – decision makers (no changes since 2013)

Parliament,
Government



names of cities and upper level administrative units

ministries and state institutions



names of the features they are responsible for (e.g. Ministry of Transportation is responsible for roads and road names)

Latvian Geospatial Information Agency



names of natural features, excluding those important for maritime navigation

all local (or self-) governments



names of villages, homesteads, farms, factories, cemeteries, parks, ponds, reservoirs and other man-made features

Supervision of the geographical names standardization

State Language
Centre



gives conclusions binding for authorities approving official names, the Geographical Names Sub-commission (linguists, geographers and cartographer) evaluates official name proposals and complaints, drafts conclusions etc.)

In 2019:

- 1) Continuous work upon conclusion for Latvian Geospatial Information Agency regarding the **official names proposals for ~300 nature features;****
- 2) 204 conclusions** are prepared and submitted to local governments regarding the official names proposals: **1 village name, 11 street names, 3 park names, 290 real estate names, 22 address feature names (only ~25% of local governments have sent at least 1 request for conclusions in 2018-2019)**



Names Authorities – advisors, consultants, reserchers

Latvian Geospatial
Information Agency
(LGIA)



some particular directions of
geographical names standardization
(e.g conclusions on geospatial
identity of place name)

Latvian Language
institute, University
of Latvia



research on linguistic aspects of
geographical names (semantic,
ethymology, spelling...), toponymic
education

State Language
Agency



consulting and educational body

Public webpage of State Language Agency

**<https://www.valodaskonsultacijas.lv/> since 2018 provides answers on
different questions on spelling and pronunciation in Latvian, including
spelling and pronunciation of geographical names**

Geographical Names Collection

Names
collection



- excerpt from literature, maps, unpublished materials etc.
- decisions of names authorities
- field work (very limited amount, occasionally)
- new approach:
crowd sourcing (electronic Tautas vietv rdu datub ze, Latvian Language Institute, Latvian University, since 2017 <https://vietvardi.lv/talka/>, more than 5000 names already collected)

Data
maintenance



electronic systems (registers, databases, only one significant card file)



The main Latvian Geographical Names Data Repositories

Latvian Place Names Database – at Latvian Geospatial Information Agency

Latvian Place Name Card Index (or Card File) – at Latvian Language institute, University of Latvia

National Address Register – at State Land Service

Other initiatives maintaining specific data but containing a significant amount of geographical names – Register of Cadastre, Latvian and foreign geographical names database of «Jāsa ta Map Publishers» (no public access), upes.lv, ezeri.lv, melioracija.lv, historia.lv, Zudus Latvija (zudusilatvija.lv) etc.



Latvian Geospatial
Information Agency

Latvian Geographical Names Database

maintained by Latvian Geospatial Information Agency:

171 000 names for 127 000 features (on September 2019)
serves needs of cartography, natural feature names standardization, research work in applied toponymy, geographical names data dissemination

Location of names related features is characterized by coordinates of the point and areal objects centres, and mouths of flowing water features.

Besides that:

- named flowing water features are characterized by rough geometries (lines)
- drawing of named areal feature geometries (villages, forests, bogs) launched in 2013, continues

Short public version on the Web (Edition 8)

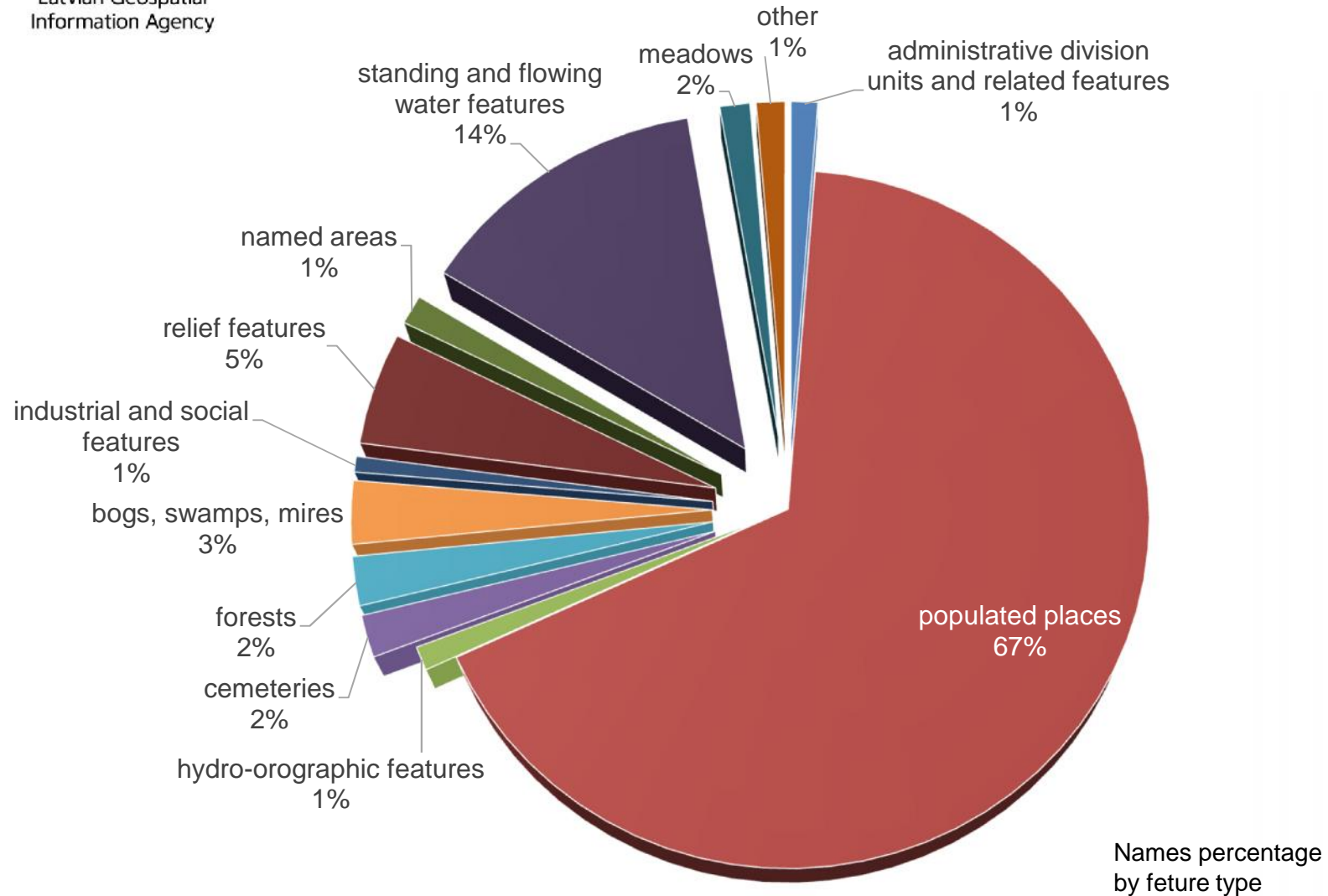
<https://vietvardi.lgia.gov.lv>

offers access to **< 135 000 names of <101 000 features** located in territory of Latvia, conspective related information (user interface in Latvian only)



Latvian Geospatial
Information Agency

Latvian Geographical Names Database - Contents





Latvian Geospatial
Information Agency

National Address Register

maintained by the State Land Service,
Includes official names of:

all administrative and territorial units - **110** counties,
497 civil parishes, **76** cities and towns;

6.312 villages (number of officially recognized
villages is decreasing);

17.837 streets;

223.431 houses, other buildings and land units
intended for buildings (**data on September 10, 2019**)

Search is available on the Data Distribution Portal of the
State Land Service of Latvia: <https://www.kadastrs.lv>
(in Latvian and English)



Latvian Geospatial
Information Agency

Latvian Place Name Card Index (or card file)

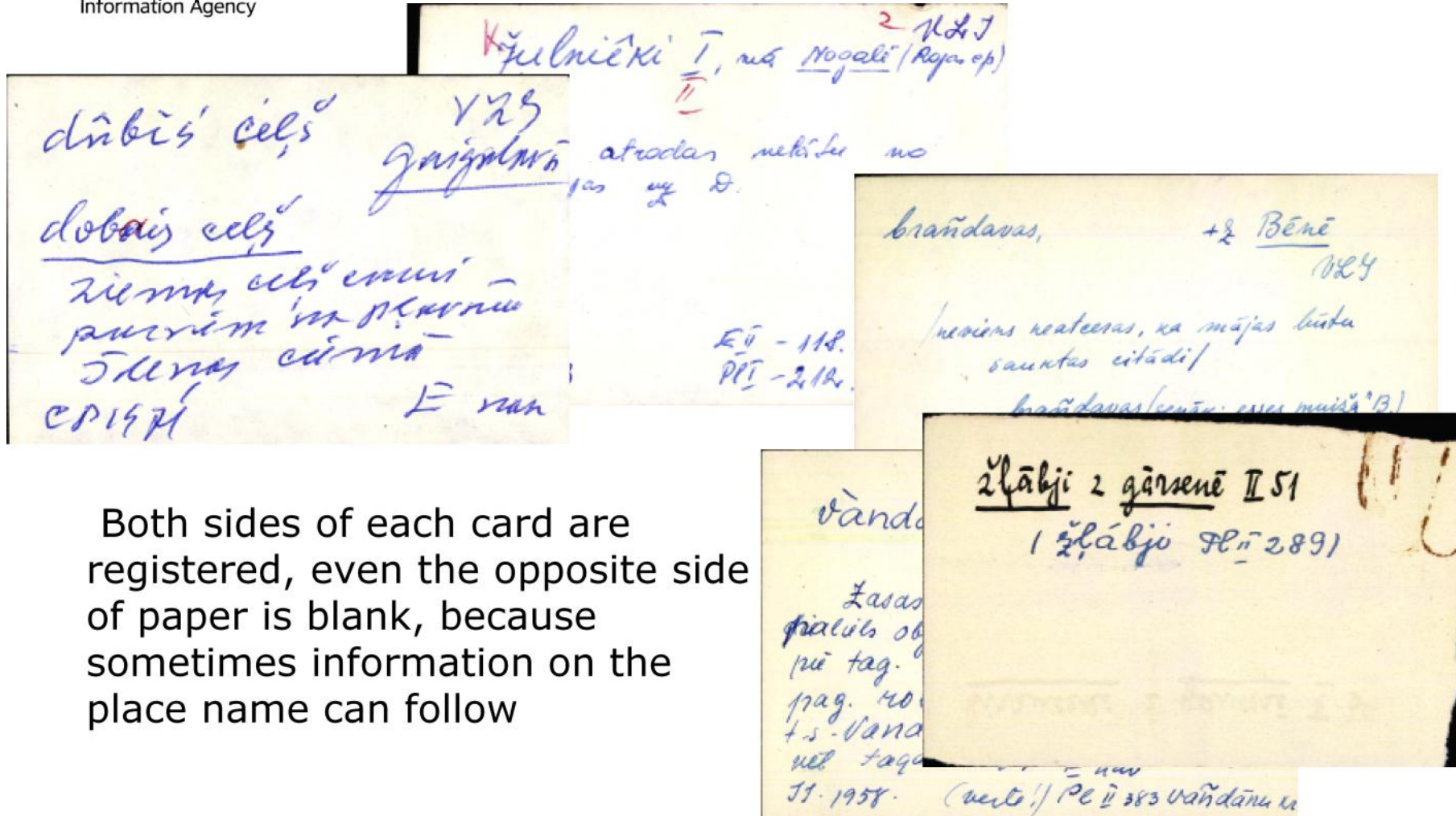
(approximately 1 000 000 domestic geographical name, collected since the very beginning of 19th century,) is maintained by Latvian Language Institute, University of Latvia (no public access)

Digitized basic part of the Card Index - 842 000 scanned place names cards - is available now for scientific research and place names standardization purposes now - by the request



Latvian Geospatial
Information Agency

Latvian Place Name Card Index – card examples



Both sides of each card are registered, even the opposite side of paper is blank, because sometimes information on the place name can follow



Latvian Place Names Dictionary – new volumes on « S »

The manuscript of new volume of the linguistic dictionary « Latvijas vietvārdu vārduca » (Latvian Place Names Dictionary, in Latvian) comprising toponyms “Sgajevski-Slazduvis”, is going to be completed by the Latvian Language Institute, University of Latvia

15,000 place names of the Latvian Place Names Card index are compiled and processed, supplementing from other sources is continuing



The Electronic Historical Latvian Dictionary, containing place names

<http://www.korpuss.lv/senie/>

maintained by University of Latvia

(<http://www.tezaurs.lv/lvvv>), based on the "Corpus of Early Written Latvian Texts" is open to public since 2017. More than 480 historical proper names from historical sources are already included in the dictionary, the excerption of proper names is continuing.

Search query for place names is nloc. 'nomen loci'

Educational events - popularization of toponymy and geographical names standardization

- Place Names Day
– yearly since 2016
- Place Names
Lesson in National
Library 2019
- Place Names
Evening 2019, in
framework of
Language Evenings,
organized by
Latvian Language
Agency





Names in Cartography – Latvian Geospatial Information Agency

Names from the Geographical Names Database (official and unofficial) and from the National Register of Addresses (official names) are used

Main cartographic projects:

Topographic Map of Latvia, scale 1:50 000 – the 3rd cycle (since 2012) is going to be completed in 2020

Topographic Map of Latvia, scale 1:10 000 – the 4th cycle (since 2017) is going now, 43 % of sheets are completed.

Accordingly with the Regulations of Toponymic Information and relevant UNSSGN resolution on standardization of place names what they are in local use, a lot of toponyms in adapted local and dialectal forms are used on maps



Map Browsers Offering Names Search

Map Browser of the Latvian Geospatial information Agency offers geographical names search on latest maps of Latvia prepared by the Agency (in various scales -

1: 1 000 000 - 1:10 000).

The Geographical Names Database data, Address Register data and toponymic layer from the Topographic Map, scale 1:10 000, can be used for the search

Rough linear geometries of water streams from the Geographical Names Database also are available there



Latvian Geospatial
Information Agency

Map Browsers Offering Names Search

Map Browser of the Latvian Geospatial information Agency
- the public version: <https://kartes.lgia.gov.lv/karte/>



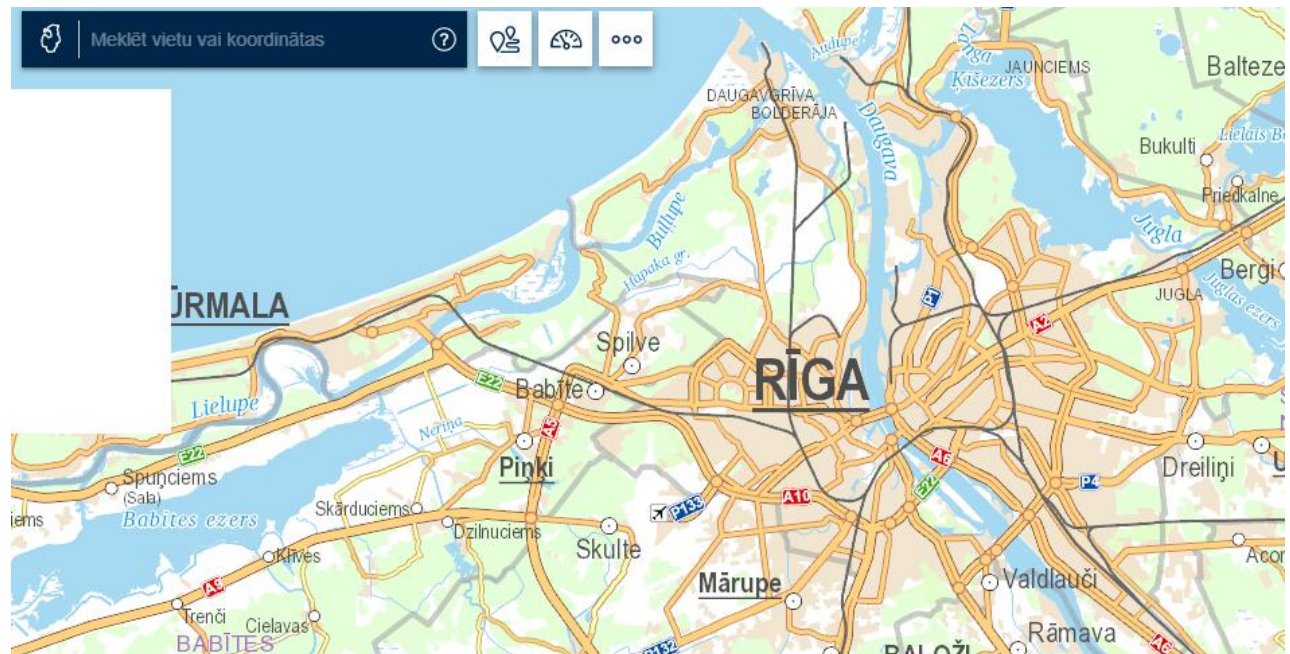


Latvian Geospatial
Information Agency

Map Browsers Offering Names Search

Just a Simple Map Browser Balticmaps, covering Latvia and European countries (geographical names are presented only in original languages - in original script (if Latin) or transliterated (if Cyrillic))

Available at: <http://balticmaps.eu>





Latvian Geospatial
Information Agency

Exonyms and renderings

Exonyms and Latvian renderings are vitally necessary for communication in Latvian by reason the Latvian is a flexive language. Besides that exonyms are a part of our cultural history.

Examples of traditional exonyms:

Mõisaküla Meizakila

Peipsi järv Peipusa ezers

Naujoji Akmen Jaunakmene

Klykoli tvenkinys Vadakstes denskr tuve

Peipusa ezers

Somu j ras l cis



Latvian Geospatial
Information Agency

Database of Exonyms and Renderings

The largest in Latvia database of exonyms and renderings - Latvian and foreign geographical names database is maintained by private cartographic enterprise «Jāsa ta Map Publishers» (not available for public)

It contains 218 000 geographical names in their original languages with exonyms and renderings: 91 000 - into Latvian, 34 000 – into Estonian, 14 000 into Lithuanian, 10 000 into Russian

USEFUL LINKS

1. Official Language Law (Valsts valodas likums)
2. Geospatial Information Law (Ģeotelpiskā informācija likums)
3. Regulations Regarding Geographical Names Information (Vietvārdu informācijas noteikumi)
4. Regulations of the Addressing (Adresācijas noteikumi)
5. Data on administrative and territorial division of Latvia - Law on Administrative Territories and Populated Areas (Administratīvo teritoriju un apdzīvoto vietu likums) with Annexes: 1 (list of cities), 2 (list of municipalities and the territorial divisional units thereof), 3 (schematic map of cities and municipalities 2010 - 2011)

All these legislative acts are accessible at: <https://likumi.lv/>



Latvian Geospatial
Information Agency

SOME USEFUL LINKS

6. Geographical Names Database of Latvia (Latvijas vietvārdu datubāze), public version, in Latvian only, accessible at: <https://vietvardi.lgia.gov.lv/>
7. Country Names in Latvian, accessible at: <https://www.101languages.net/latvian/country-names-latvian/>
8. LGIA Map Browser (LGIA Karšu portāls), in Latvian only: <https://kartes.lgia.gov.lv/karte/>
10. Jāņa Seta Map Browser Balticmaps (in Latvian, English and Russian): <https://www.balticmaps.eu/>



Latvian Geospatial Information Agency

Further and/or more detailed information could be obtained from:

Vita Strautniece - Head of the Laboratory of Toponymy, Latvian Geospatial Information Agency, (e-mail: vita.strautniece@lgia.gov.lv)

Sanda Rapa - Deputy Director of the Institute of Latvian Language, University of Latvia, (e-mail: sanda.rapa@inbox.lv)

Natālija Avotiņa - Head of the Address Register Division, State Land Service (e-mail: natalija.avotina@vzd.gov.lv)

Agris Timuška - Deputy Director of the State Language Centre (e-mail: info@vvc.gov.lv)

Jānis Turlajs - Jāsa ta Map Publishers (e-mail: kartes@kartes.lv)

Inīta Vītola – Latvian Language Agency (inita.vitola@valoda.lv)

